



CITY OF MARIANNA
MUNICIPAL DEVELOPMENT
 Post Office Box 936
 Marianna, Florida 32447
 850-482-2786 Fax 850-482-3627

SPECIAL EVENT/FESTIVAL PERMIT

Name of Applicant (person in charge): _____ Phone Number: _____ Cell Phone _____

Mailing Address: _____

Please provide details about proposed event. (Attach another sheet if needed.)

What dates will the event take place: _____ Alternate dates: _____

During what hours: _____ How many people are expected to participate and attend: _____

Will there be live entertainment, fireworks or any other loud noise, if so what (explain)?

Will you be bringing in tents, gazebos, portable toilets, tables, chairs, benches, flatbed trailers, generators, Astroturf or similar setup equipment? Please explain.

How will parking be accommodated? Please explain.

Application must be accompanied by a proposed layout plan showing where the event is to take place on the property, where parking will be located, where tents, portable toilets, and other setup equipment will be located.

I hereby certify that the above information is true and correct to the best of my knowledge. I further certify that I have received a copy of the *Chipola River Greenway Master Development Plan and Management Policies*.

 Applicant

 Date

The applicant is responsible for ensuring the park is free of refuse, and otherwise left in good condition. The Festival Permit must be maintained at the event at all times to be valid. The City of Marianna hereby authorizes this special use/festival permit as specified herein. Any activity undertaken pursuant to this permit shall be in strict conformance with the application and site plan(s) as approved by the City.

OFFICE USE ONLY

Approval Conditions: _____

Fees: \$ _____

 Municipal Development Director

 Date

 City Clerk

 Date

		Date
COM	Y N	

Perimeter Trail ~ 4.0 miles.

All trails have been tentatively flagged.


	Hinson Tract boundary
	Proposed foot trail
	Possible F&S (ADA accessible)
	Historical unimproved roads
	Possible horse trail
	M&B railroad bed

DRAFT
3 June 2010
R. Peterson, F



©2010 GOOOD

*F&S: "Firm and Stable"



1/4 mile

Hwy 73

Entrance

West Loop (1.0 mi)

Festival Area

South Loop (1.5 mi)

Group Camping

Festival Parking

North Loop (1.4 mi)

East Loop (0.8 mi)

Primitive Camping

Equestrian Camping

Festival Parking

RV & Equestrian Camping Areas

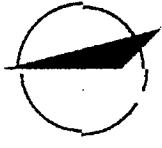
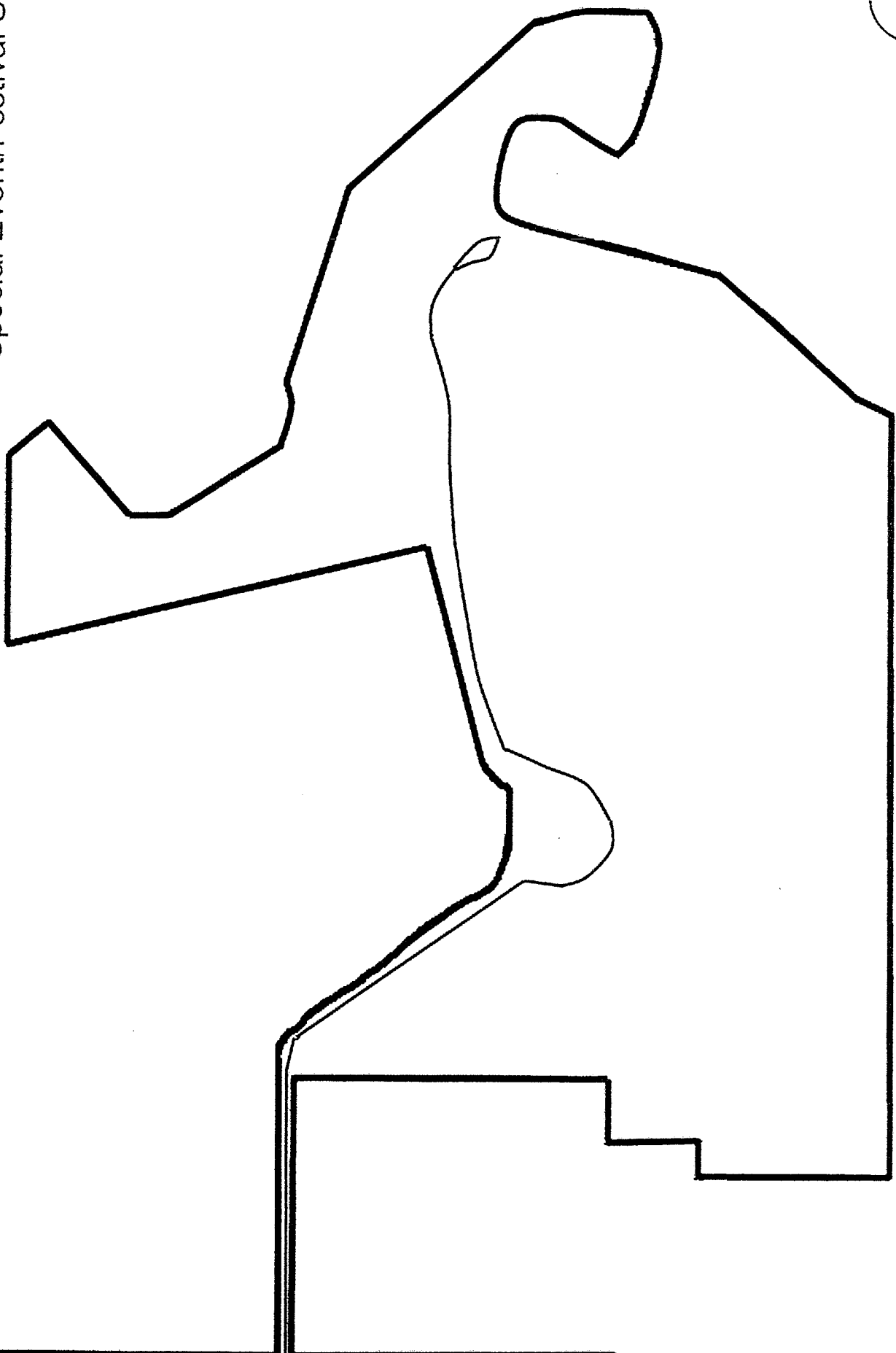
Road obscured

M&B Railroad bed

Low

Chupala River

Chipola River Greenway
Hinson Property
Special Event/Festival Site Ma



Jefferson Street/Highway 73