

BEGIN MILLING AND RESURFACING
MATCH EXISTING
STA. 251+99.31
@ SURVEY SR 166

OVERHEAD ELECTRIC (FLORIDA PUBLIC UTILITIES)
TO BE ADJUSTED BY FLORIDA PUBLIC UTILITIES

OVERHEAD TELECOMMUNICATIONS
(UNITI FIBER FORMERLY SOUTHERN LIGHT)
TO BE ADJUSTED BY UNITI FIBER FORMERLY SOUTHERN LIGHT

OVERHEAD CABLE TELEVISION (COMCAST)
TO BE ADJUSTED BY COMCAST

OVERHEAD ELECTRIC (FLORIDA PUBLIC UTILITIES)
TO REMAIN

OVERHEAD TELECOMMUNICATIONS
(UNITI FIBER FORMERLY SOUTHERN LIGHT)
TO REMAIN

BEGIN PROJECT
STA. 251+79.28
@ SURVEY SR 166

OVERHEAD CABLE TELEVISION (COMCAST)
TO REMAIN

(3) BURIED FIBER OPTIC CABLE (24 FIBERS AND (2) 48 FIBERS) (CENTURYLINK) TO REMAIN
(3) BURIED FIBER OPTIC CABLE (24 FIBERS AND (2) 48 FIBERS) (CENTURYLINK) TO BE ADJUSTED BY CENTURYLINK

BEGIN RIGHT TURN LANE WIDENING
STA. 253+22.84
@ SURVEY SR 166

PROPOSED UTILITY POLE
(FLORIDA PUBLIC UTILITIES)
BY FLORIDA PUBLIC UTILITIES

+69.72
65.00' Lt.

+83.27
84.73' Lt.

PROPOSED UTILITY POLE
(FLORIDA PUBLIC UTILITIES)
BY FLORIDA PUBLIC UTILITIES
12" PVC WATER MAIN
(CITY OF MARIANNA)
TO REMAIN

(3) BURIED FIBER OPTIC CABLE
(24 FIBERS AND (2) 48 FIBERS)
(CENTURYLINK) TO REMAIN
SR 166 (CAVERNS RD.)

250

251

252

253

254

255

SR 166 (CAVERNS RD.)

BURIED CABLE TELEVISION (COMCAST) TO BE INSTALLED BY COMCAST

BURIED ELECTRIC (FLORIDA PUBLIC UTILITIES) TO BE INSTALLED BY FLORIDA PUBLIC UTILITIES

30" RCP FAIR

30" RCP FAIR

R/W LINE

OVERHEAD CABLE TELEVISION (COMCAST) TO BE REMOVED BY COMCAST

OVERHEAD ELECTRIC (FLORIDA PUBLIC UTILITIES)
TO BE REMOVED BY FLORIDA PUBLIC UTILITIES

1 OVERHEAD ELECTRIC (FLORIDA PUBLIC UTILITIES)
TO BE ADJUSTED BY FLORIDA PUBLIC UTILITIES

OVERHEAD TELECOMMUNICATIONS
(UNITI FIBER FORMERLY SOUTHERN LIGHT)
TO BE ADJUSTED BY UNITI FIBER FORMERLY SOUTHERN LIGHT

OVERHEAD CABLE TELEVISION (COMCAST)
TO BE ADJUSTED BY COMCAST

+77.92
50.25' Rt.

+71.98
50.26' Rt.







BEGIN RIGHT TURN LANE WIDENING
STA. 100+00.00
@ CONST. RUSSELL RD.

@ SURVEY SR 166
STA. 252+99.32 =
@ CONST. RUSSELL RD.
STA. 100+00.00

OVERHEAD CABLE TELEVISION (COMCAST),
TO BE ADJUSTED BY COMCAST

OVERHEAD ELECTRIC (FLORIDA PUBLIC UTILITIES)
TO BE ADJUSTED BY FLORIDA PUBLIC UTILITIES

LEGEND:

-  = PAVEMENT WIDENING
-  = PAVED SHOULDER
-  = EXIST. CONC. TO BE REMOVED
-  = DETECTABLE WARNING SURFACE
-  = INLET PROTECTION
-  = SEDIMENT BARRIER

NOTE:

1. PARTIAL STATIONS AND OFFSETS ARE BASED ON @ SURVEY SR 166. FULL STATIONS AND OFFSETS ARE BASED ON @ CONST. RUSSELL RD.
2. SEE SPECIAL DRAINAGE DETAILS SHEET 17 FOR DRAINAGE DETAILS.



SR 166 (CAVERNS RD.)

UTILITY ADJUSTMENTS

REVISIONS			
DATE	DESCRIPTION	DATE	DESCRIPTION

Comprehensive Engineering Services, Inc.
201 S Orange Ave, Suite 1300
Orlando, FL 32801-3442
Certificate of Authorization No. 7862
Brent E. Wimberly, P.E., License No. 83311

STATE OF FLORIDA DEPARTMENT OF TRANSPORTATION		
ROAD NO.	COUNTY	FINANCIAL PROJECT ID
SR 166	JACKSON	220876-9-52-07

SHEET NO.
27

THE OFFICIAL RECORD OF THIS SHEET IS THE ELECTRONIC FILE DIGITALLY SIGNED AND SEALED UNDER RULE 61G15-23.004, F.A.C.